

Dear Coordinator and Participants,

The examination of the **128th** IIRS Outreach Program on “ **Overview of Geocomputation and Geo-web services**” is scheduled for ~~November 017th and 18th, 2023.~~

New Date: November 20th and 21st, 2023

Participants of your institution can attend the exam **any one of the day as per your schedule.**

(Participants can see from their eligibility from URL : <https://eclass.iirs.gov.in/login>)

Date of Examination: November 20th and 21st, 2023

Timings: 10:00 Hrs to 1500 Hrs

Total Marks: 50 Marks & 50 Questions (MCQ/True or False/Match the Followings/etc.)

Duration of Examination: 30 Minutes

Mode of Examination: ONLINE

Examination URL: <https://elearning.iirs.gov.in/>

Select as a participants

Username & Main login Password: *Allotted to participants during registration, if they do not receive a password, they can reset it at* https://elearning.iirs.gov.in/mdl/login/forgot_password.php

Note: Quiz Password will be sent to coordinator registered email only

Things ‘to Do’

1. Do check you have your Computer/ laptop power charged and plugged in to power Source
2. Do, check system configuration to be minimum of –
3. Operating System: Windows 7, 10
4. Internet speed: minimum 2mbps
5. Browser: Google chrome (for best experience).
6. Do, check you have the correct and valid Login ID and Password
7. Do, check proper Power supply

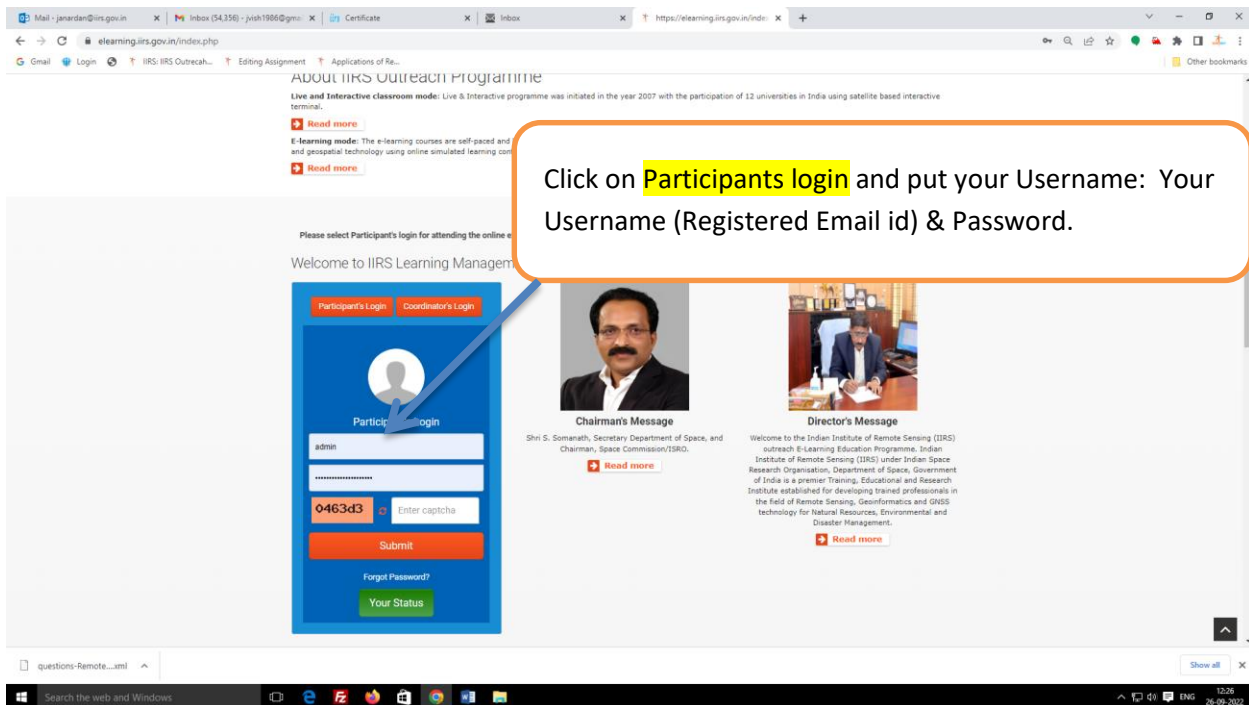
Things ‘Not to Do’

1. Do not close the browser at any point from start of the Examination till your Examination is
2. Submitted
3. Do not create virtual setup of screen mirroring or casting your screen.
4. Do not talk to anybody while taking the Examination.
5. Do not have anybody present with you while taking the Examination
6. Do not use your mobile phone or any other communication device during the course of the Examination.
7. Do not share your screen with anybody.
8. Do not take screenshots, video, or photos of question to share with anyone or on social media channels.
9. Do not use try any unfair means to gain advantage in the Examination.

10. Do not try to use any other application other than Launcher on the system.
11. Do not Hit 'X' on top right corner to close the Launcher window.

EXAMINATION PROCEDURE FOR PARTIICIPANTS

URL: <https://elearning.iirs.gov.in/>



The screenshot shows the IIRS e-learning portal. A blue box highlights the 'Participant's Login' section, which includes a username field (containing 'admin'), a password field, a CAPTCHA field (containing '0463d3'), and a 'Submit' button. Below the login box are links for 'Forgot Password?' and 'Your Status'. To the right of the login box, there are two sections: 'Chairman's Message' and 'Director's Message', each with a photo and a 'Read more' link. A text box with an orange border and a blue arrow pointing to the 'Participant's Login' button contains the following text:

Click on **Participants login** and put your Username: Your Username (Registered Email id) & Password.

Mr. Jobin A: Public profile

https://elearning.irs.gov.in/mdf/user/profile.php?id=26148

INDIAN INSTITUTE OF REMOTE SENSING

Indian Space Research Organisation

Department of Space, Government of India

My home

My profile

View profile

Navigation

My home

Site pages

My profile

View profile

Messages

Examinations

My courses

Settings

My profile settings

Edit profile

Change password

Messaging

Mr. Jobin A: Public profile

Mr. Jobin A

Country: India

City/town: Bangalore

Center Name: Pondicherry Unit

Course profile: Remote Sensing and GIS Applications in Carbon Forestry

First access: Wednesday, 15 March 2017, 12:04 PM (1 min 45 secs)

Last access: Wednesday, 15 March 2017, 12:08 PM (1 sec)

You are logged in as Mr. Jobin A. Logout

https://elearning.irs.gov.in/mdf/user/view.php?id=26148&course=66

EN 12:08 PM

Mock Test Procedure x IIRS: My home x Gmail x

elearning.iirs.gov.in/mdl/my/

My home > My courses

Good Morning

Urmi Ghosh

Logout

Update profile

Help Documents

Learner Manual

Navigation

My home

- Site home
- IIRS
- My profile
- My courses**

Global Chat

The connection with the server was lost!

Calendar

March 2015

IIRS: My home

Announcement

<http://live.iirs.gov.in/iirs.html>. Please participate.

Welcome Note

Dear Participants,

Welcome to the Indian Institute of Remote Sensing (IIRS) outreach E-Learning Education Programme. Further to welcome you to the course, we would like to give you some helpful information and a few hints to complete this course successfully. Indian Institute of Remote Sensing (IIRS) under Indian Space Research Organisation, Department of Space, Government of India is a premier Training, Educational and Research Institute established for developing trained professionals in the field of Remote Sensing, Geoinformatics and GNSS technology for Natural Resources, Environmental and Disaster Management. The Institute is offering programmes ranging from three days to two years. The Institute is also providing technology tools for the collection, storage and analysis of geospatial data. Planners and decision makers utilise geospatial data for various applications such as agriculture, forestry, mining, market research and urban management.

Indian Institute of Remote Sensing (IIRS) has initiated its interactive distance education based capacity building training under IIRS outreach programme in the year 2007. Through this programme, over 10,000 students and researchers from 11 universities/institutes across the country have been trained in the field of geospatial technology. This was accomplished through ISRO's communication satellites, satellite interactive terminals and A-View software.

To further enhance the outreach of geospatial science and technology, IIRS is now introducing e-learning based certification course on 'Remote Sensing and Geo-information Science'. For some of you, this might be your first experience of taking up an online course. Online courses provide the learners an easy way to study and develop various skills. You have to maintain the same standards of excellence that are required in face-to-face courses. You will come to know that, as an online learner, self-motivation and discipline are very important. You are completely responsible for managing a regular and methodical study system.


We are offering eight basic level programmes in e-learning mode. They are: Image Statistics, Basics of Remote Sensing, Photogrammetry and Cartography, Digital Image Processing, Geographical Information System, Global Positioning System


Then click on under My Courses

EN 10:28 AM

Mock Test Procedure x Course: Advance Course x Gmail x

elearning.iirs.gov.in/mdl/course/view.php?id=54

 **INDIAN INSTITUTE OF REMOTE SENSING**
Indian Space Research Organisation
Department of Space, Government of India

 सत्यमेव जयते

My home > RSGISNR2015

Navigation

- My home
 - Site home
 - IIRS
 - My profile
 - Current course
 - RSGISNR2015**
 - Participants
 - General
 - 27 January - 2 February
 - 3 February - 9 February
 - 10 February - 16 February
 - 17 February - 23 February
 - 24 February - 2 March
 - 3 March - 9 March
 - 10 March - 16 March
 - 17 March - 23 March
 - 24 March - 30 March
 - 31 March - 6 April
 - 7 April - 13 April
 - 14 April - 20 April
 - My courses

Settings

- Course administration
 - Grades

Advance Course on Applications of RS & GIS for Natural Resources

News forum

27 January - 2 February

3 February - 9 February

10 February - 16 February

17 February - 23 February

24 February - 2 March

Then Click on

Examination- Overview of Geocomputation and Geo-web services

Available from 20 March 2015, 10:00 AM.

24 March - 30 March

31 March - 6 April

7 April - 13 April

14 April - 20 April

You are logged in as Umri Ghosh (Logout) [Home](#)

elearning.iirs.gov.in/mdl/mod/quiz/view.php?id=127

10:29 AM

Browser tabs: Inbox, Satellite_Photogrammetry_and_..., EDUSAT News | Welcome to Inli...

Address bar: elearning.irs.gov.in/mod/quiz/view.php?id=558

Navigation: Apps, Gmail, Login, IRS: IRS Outreach..., Editing Assignment, IAM-2020 - Google..., Applications of Ra...

Other bookmarks: Other bookmarks

INDIAN INSTITUTE OF REMOTE SENSING
Indian Space Research Organisation
Department of Space, Govt. of India

IRS Super ADMIN

Satellite_Photogrammetry_and_Its_Application_61_2020

Participants

Badges

Competencies

Grades

- General
- 29 June - 5 July
- 6 July - 12 July
- 13 July - 19 July
- 20 July - 26 July
- 27 July - 2 August
- 3 August - 9 August
- 10 August - 16 August
- 17 August - 23 August
- 24 August - 30 August
- 31 August - 6 September

Dashboard

Site home

Calendar

Course Fee Payment

Site administration

Pattern and Type

You are required to use the latest browsers (Preferably Firefox/ Chrome/ Opera); old versions of browsers are having problems with the exam system. Please follow the given instructions below.

There will be 25 questions in the exam of standard duration 30 Minutes.

Satellite Photogrammetry and its Application consist of Total 25 MCQ's.

Each Question carries 3 mark.

Minimum passing mark is 20.

No re-evaluation/ re-checking for online examination.

The pattern of online examination is multiple-choice questions. Match the following, True or False etc...

All questions are compulsory.

If the exam stops in between before completion, please refresh the page/ restart the exam.

Please note your marks in front of coordinator/instructor and get his/her signature in the sheet for your future reference.

Do not press backspace button on keyboard during examination.

Do not close the browser when the test is going on.

There is no negative marking.

Disclaimer

Coordinator/Individual Students taking up the exam is responsible for uninterrupted internet connectivity, power back up, and availability of computer system in working condition/availability/failure.

Attempts allowed: 1

This quiz opened at Wednesday, 22 July 2020, 9:00 AM

This exam will close at Wednesday, 22 July 2020, 4:00 PM

To attempt this quiz you need to know the quiz password.

Time limit: 30 mins

Start exam

Click on **Start exam**

Mock Test Procedure x Mock TEST-Applications c x Gmail x

← → elearning.iirs.gov.in/mdl/mod

INDIAN INSTITUTE OF
Indian Space Research Or
Department of Space, Governme

My home > RSGISNR2015 > 10 March - 16 March

Quiz navigation

1 2 3 4
Flag attempt ...
Time left 0:14:56

Advance Course on Applications of RS & GIS for Natural Resources

Question 1
Not yet answered
Marked out of 1.00
Flag question

Which language is not a true object-oriented programming language?

Select one:

☐ a. C++
☐ b. Java
☐ c. VB.NET

Question 3
Not yet answered
Marked out of 1.00
Flag question

Sun always rises in the east

Select one:

☐ True
☐ False

Question 4
Not yet answered
Marked out of 1.00
Flag question

Addition of $2 + 2 =$

Select one:

☐ a. 3
☐ b. 4
☐ c. 2

Next

EN 10:31 AM

Then you will get Question on Screen

- In Quiz Navigation You can see total Number of Question
- Also You can randomly attempt any question
- Total time left for attempting Quiz

Mock Test Procedure x Mock TEST-Applications x Gmail x

elearning.iirs.gov.in/mod/quiz/summary.php?attempt=9815

INDIAN INSTITUTE OF REMOTE SENSING
Indian Space Research Organisation
Department of Space, Government of India

My home > RSGISNR2015 > 10 March - 16 March > Mock TEST-Applications of RS & GIS for Natural Resources > Summary of attempt

Quiz navigation

1 2 3 4
Finish attempt ...

Advance Course on Applications of RS & GIS for Natural Resources

Mock TEST-Applications of RS & GIS for Natural Resources

Summary of attempt

Question	Status
1	Answer saved
2	Answer saved
3	Answer saved
4	Answer saved

Return to attempt

Time left 0:14:20

This attempt must be submitted by Monday, 16 March 2015, 11:02 AM.

Submit all and finish

You are logged in as Urmil Ghosh (Logout)
RSGISNR2015

After attempting all questions click on submit all and finish icon

EN 10:32 AM

- Final grades will be displayed

Mock Test Procedure x RSGISNR2015: Mock TEST x Gmail x

elearning.iirs.gov.in/mod/quiz/view.php?id=127

17 February - 23 February
24 February - 2 March
3 March - 9 March
10 March - 16 March
Mock TEST- Applications of RS & GIS for Natural...
Info
17 March - 23 March
24 March - 30 March
31 March - 6 April
7 April - 13 April
14 April - 20 April
My courses

Settings
Course administration
My profile settings

Activities
Forums
Quizzes

strictly

- There are 50 questions in the exam of standard duration 1 hour.
- Each Question carries 1 mark
- Minimum passing marks is 20 (40 %)
- No re-evaluation/re-checking/re-exam will be allowed
- The pattern of online examination is multiple choice questions, Match the following, True or False etc...
- The examination site will remain operational for 1 hour as per prescribed time schedule, student need to complete his/her exam within this time limit no further extra time will be allowed
- All questions are compulsory.
- If the exam stops in between before completion, please refresh the page/ restart the exam.
- Please note your marks in front of coordinator/invigilator and get his/her signature in the sheet.
- Do not press backspace button on keyboard during examination.
- Do not close the browser when the test is going on.
- There is no negative marking.

Note: Coordinator/Individual Students taking up the exam is responsible for uninterrupted internet connectivity, power back-up, and availability of computer system in working condition during the examination(s). IIRS, Dehradun will not be held responsible in the event of any such non availability/failure.

Attempts allowed: 1

This quiz opened at Sunday, 15 March 2015, 10:19 AM

This quiz will close at Thursday, 19 March 2015, 8:38 PM

Time limit: 15 mins

Summary of your previous attempts

State	Grade / 4.00	Review
Finished Submitted Monday, 16 March 2015, 10:49 AM	2.00	

No more attempts are allowed

Your final grade for this quiz is 2.00/4.00.

No more attempts are allowed

Back to the course

- Final grades will be displayed
- Take print screen of the same and save it in your system/laptop/etc... for future

Note: **This exam is not compulsory for individual participants; you will get participation certificate on basis of attendance after completing the course.**